



Key

 Proposed School Streets Zone Mon - Fri 8:15 to 9:15am and 2:45 to 3:45pm

 Proposed ANPR Camera / Entry location


PEDESTRIAN and CYCLE ZONE



Mon - Fri
8.15 - 9.15 am
2.45 - 3.45 pm

Except permit holders

ORDNANCE SURVEY LICENCE INFORMATION:
© Crown copyright and database rights 2022 Ordnance Survey licence 0100019668



Oldham Council

HIGHWAYS & ENGINEERING
Henshaw House, Cheapside, Oldham OL1 1NY

Client		OLDHAM	
Project		OLDHAM SCHOOL STREETS PROJECT	
Drawn by	IKW	Date	26/04/24
Checked by		Date	
Approved by		Date	
Purpose of issue		CONSULTATION	
Scale at A3 size		NA	